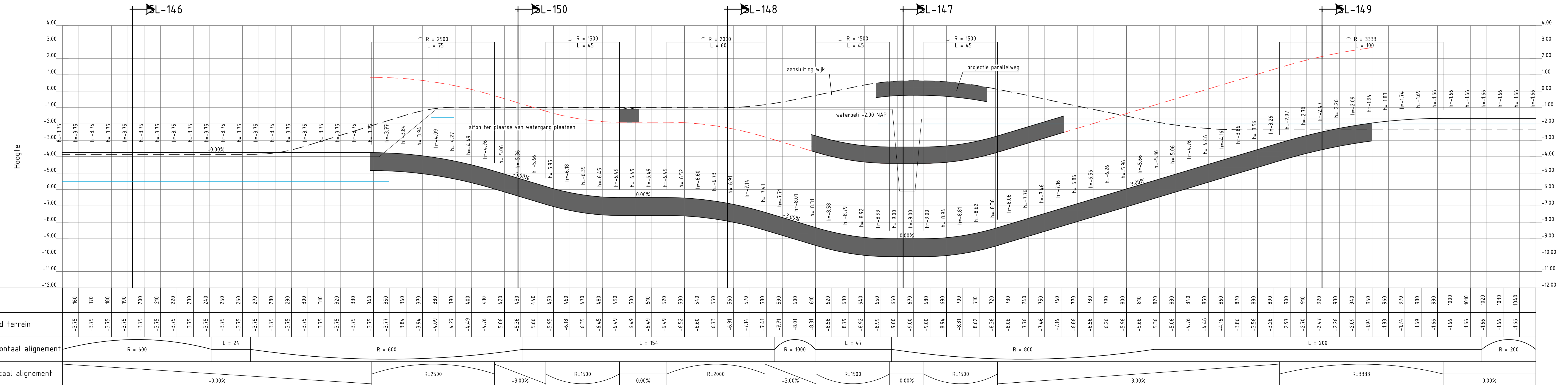
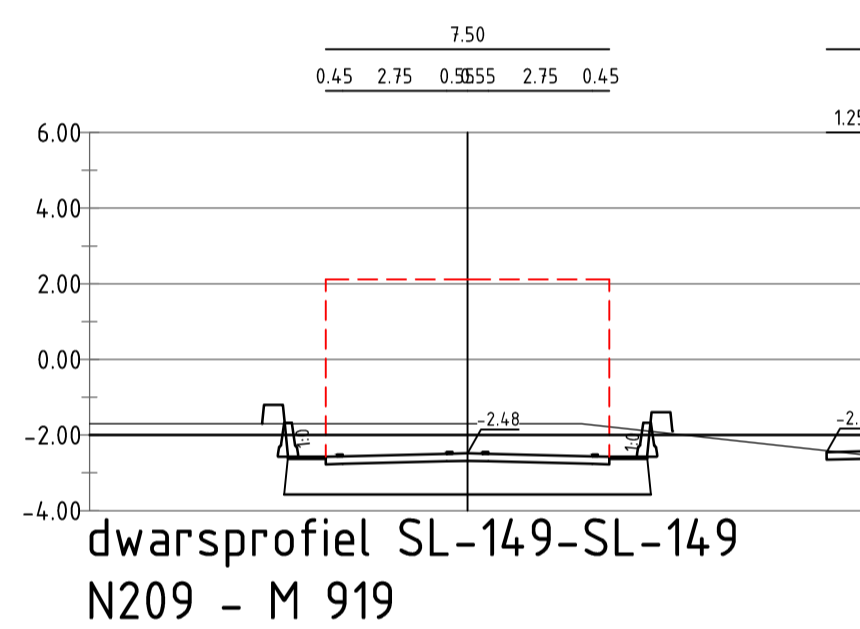
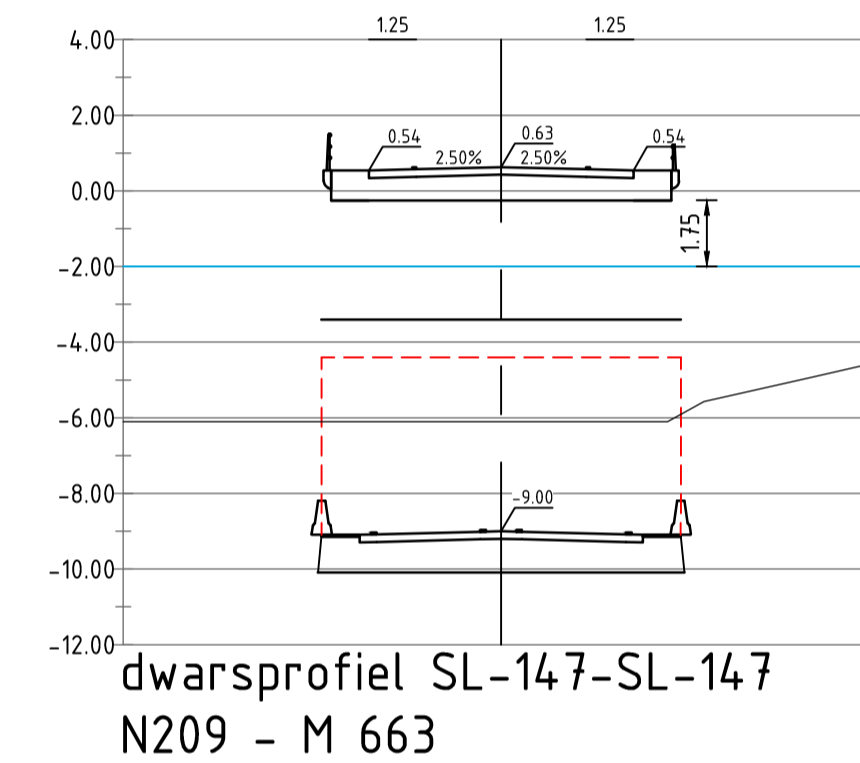
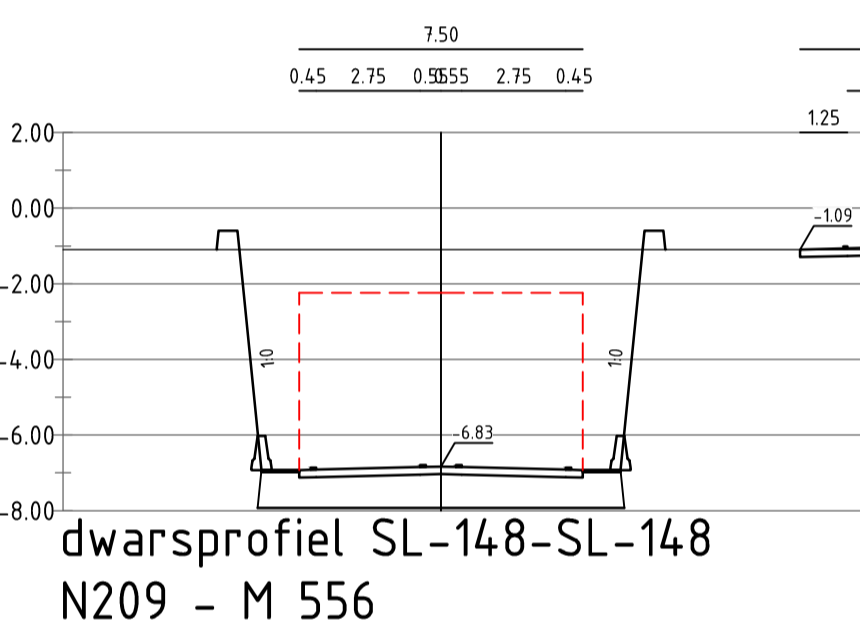
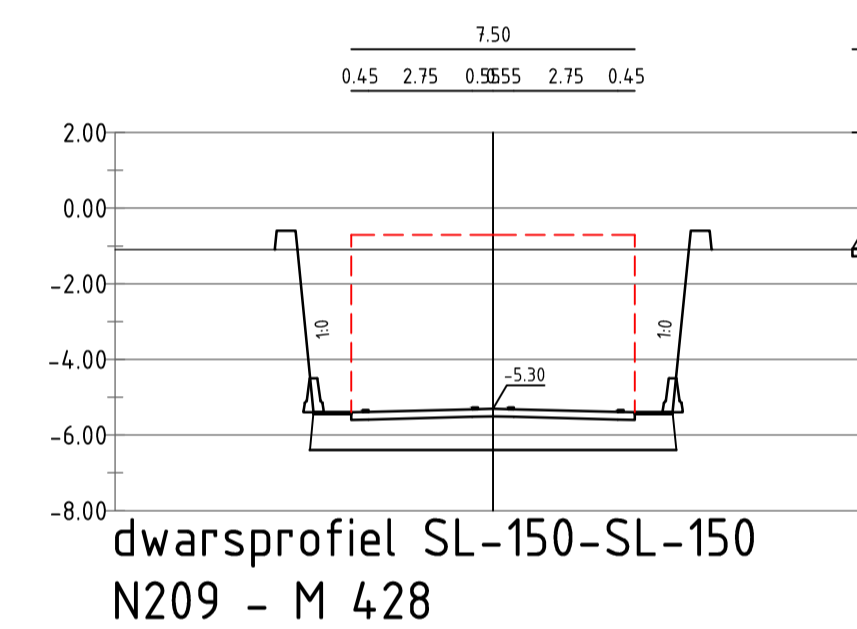
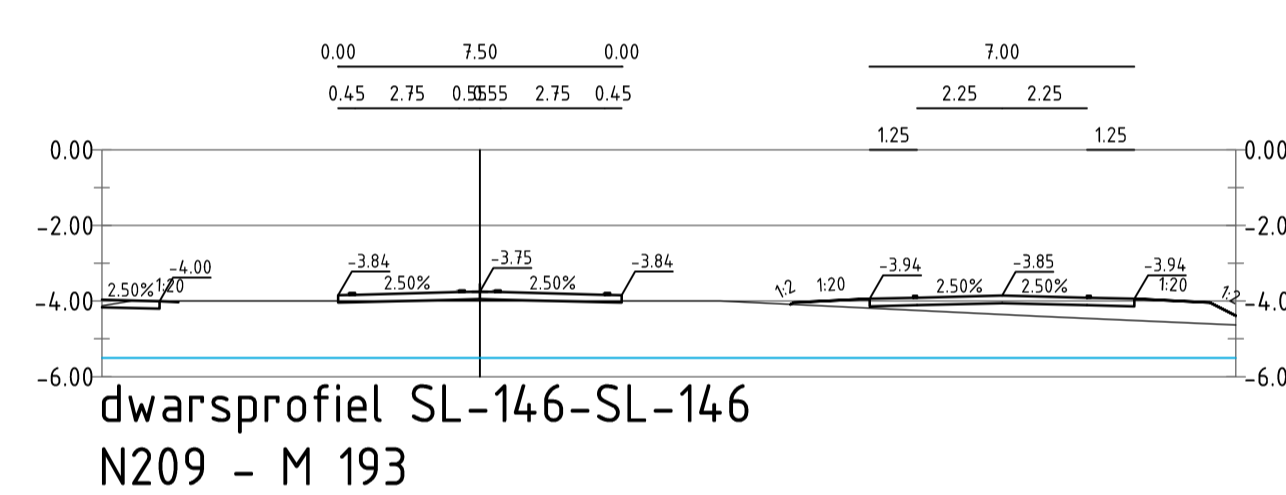
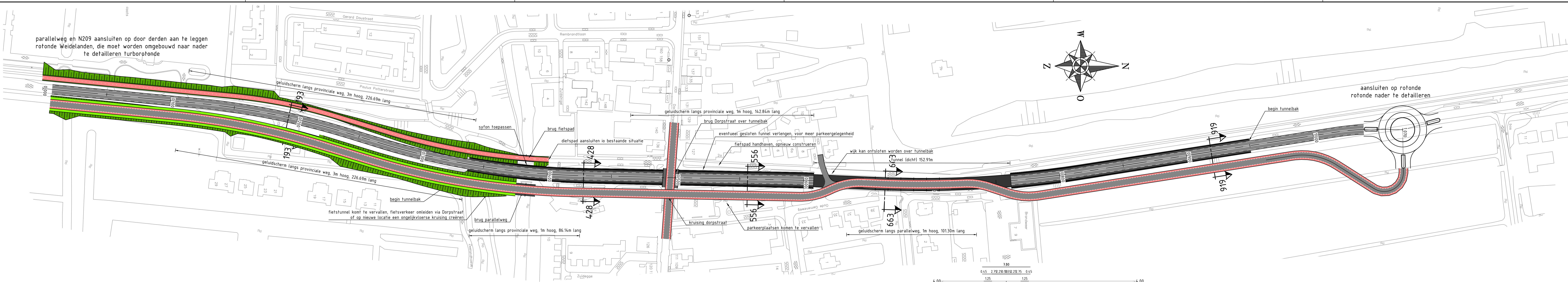


parallelweg en N209 aansluiten op door derden aan te leggen
ronde Weidelanden, die moet worden omgebouwd naar nader
te detailleren turboronde



Metrering	Hoogte bestaand terrein	Geometrie horizontaal alignement	Geometrie verticaal alignement
160	-3.75	R = 600	-0.00%
170	-3.75		
180	-3.75		
190	-3.75		
200	-3.75		
210	-3.75		
220	-3.75		
230	-3.75		
240	-3.75		
250	-3.75		
260	-3.75		
270	-3.75		
280	-3.75		
290	-3.75		
300	-3.75		
310	-3.75		
320	-3.75		
330	-3.75		
340	-3.75		
350	-3.71		
360	-3.84		
370	-3.94		
380	-4.09		
390	-4.27		
400	-4.49		
410	-4.76		
420	-5.06		
430	-5.36		
440	-5.66		
450	-5.95		
460	-6.18		
470	-6.35		
480	-6.45		
490	-6.49		
500	-6.49		
510	-6.49		
520	-6.49		
530	-6.52		
540	-6.60		
550	-6.73		
560	-6.91		
570	-7.14		
580	-7.41		
590	-7.71		
600	-8.01		
610	-8.31		
620	-8.58		
630	-8.79		
640	-8.92		
650	-8.99		
660	-9.00		
670	-9.00		
680	-9.00		
690	-8.94		
700	-8.81		
710	-8.62		
720	-8.36		
730	-8.06		
740	-7.76		
750	-7.46		
760	-7.16		
770	-6.86		
780	-6.56		
790	-6.26		
800	-5.96		
810	-5.66		
820	-5.36		
830	-5.06		
840	-4.76		
850	-4.46		
860	-4.16		
870	-3.86		
880	-3.56		
890	-3.26		
900	-2.97		
910	-2.70		
920	-2.47		
930	-2.26		
940	-2.09		
950	-1.94		
960	-1.83		
970	-1.74		
980	-1.69		
990	-1.66		
1000	-1.66		
1010	-1.66		
1020	-1.66		
1030	-1.66		
1040	-1.66		

Royal HaskoningDHV
Enhancing Society Together

HaskoningDHV Nederland B.V.
Infrastructure

Quickscan N207 Zuid
N209 Traverse Hazerswoude-Dorp
in de gemeente Rijnwoude

VARIANT 2B: LANGE TUNNEL

Behoort bij: **Schetsontwerp**

Formaat: A2x3 | Schaal: 1:200 / 1:1000 | In 10 bladen | blad 3

Opdrachtgever: Provincie Zuid-Holland

Status: **DEFINITIEF**

Tekeningnr: DW-BB3667101100-S-0002